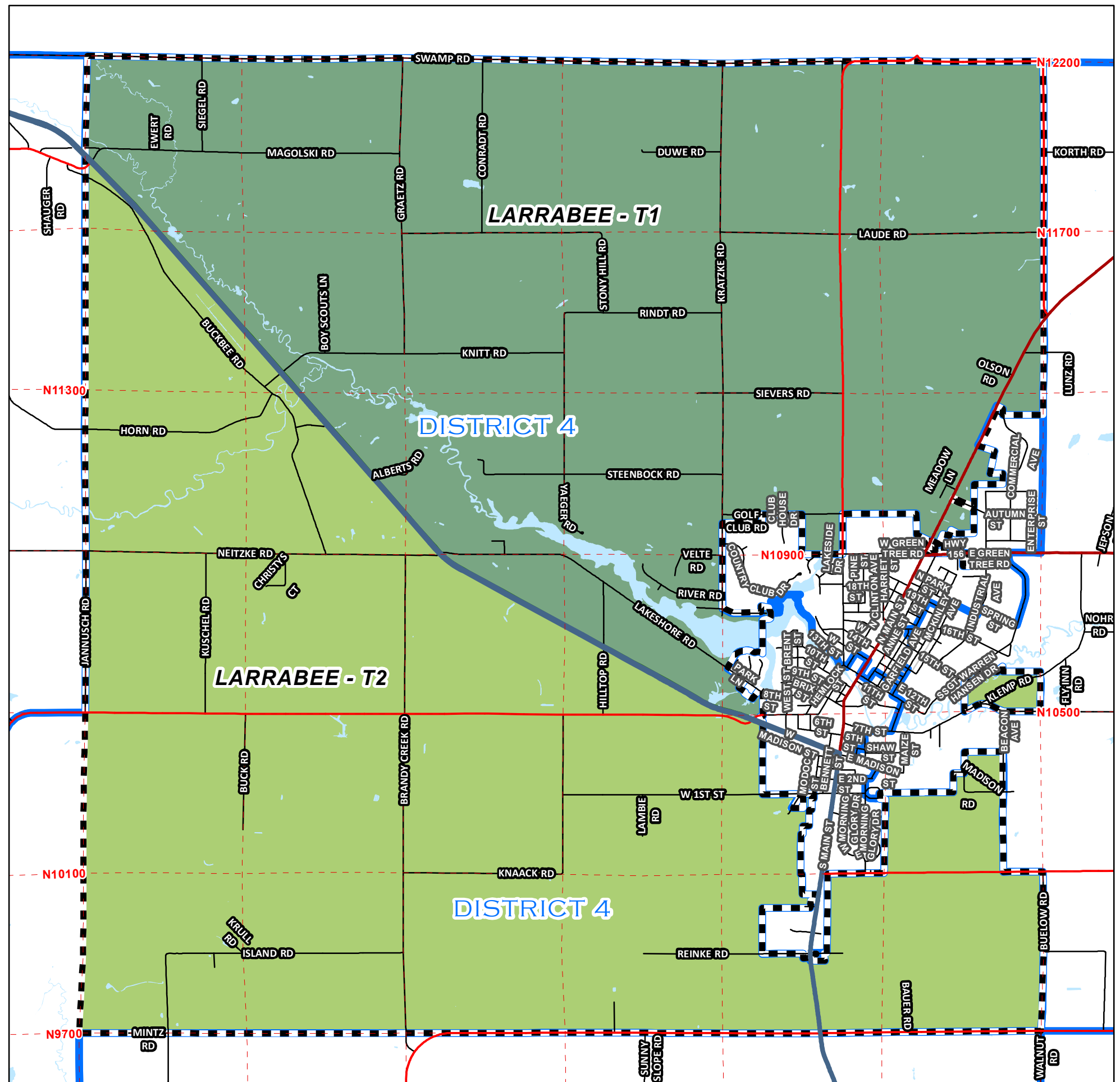


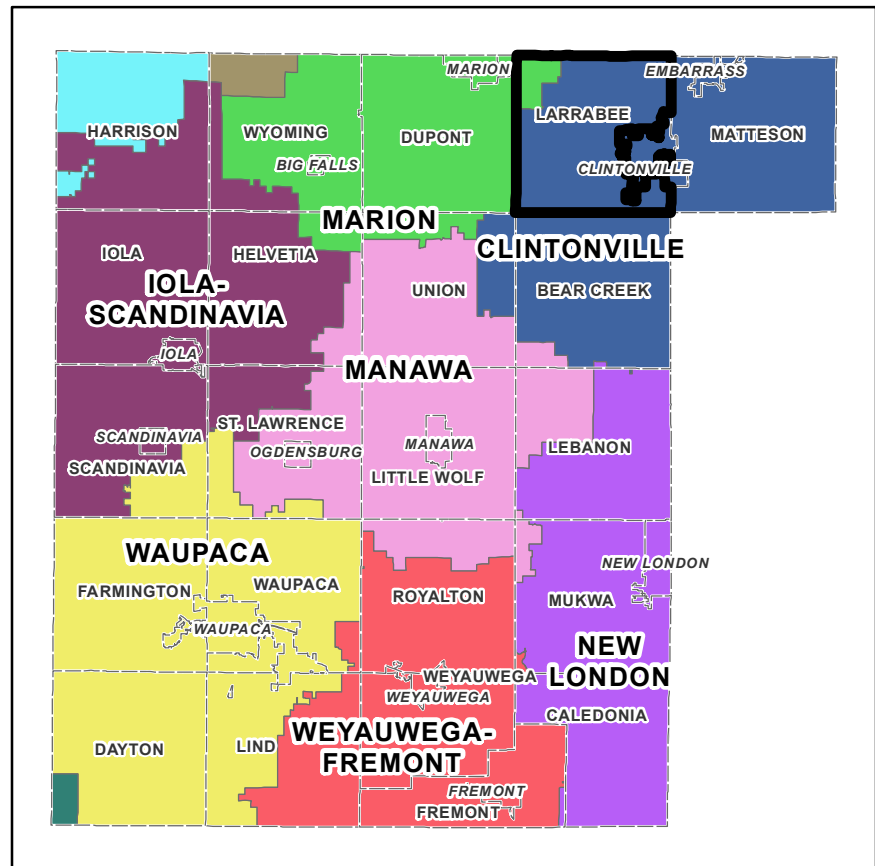
PUBLIC SCHOOL DISTRICTS



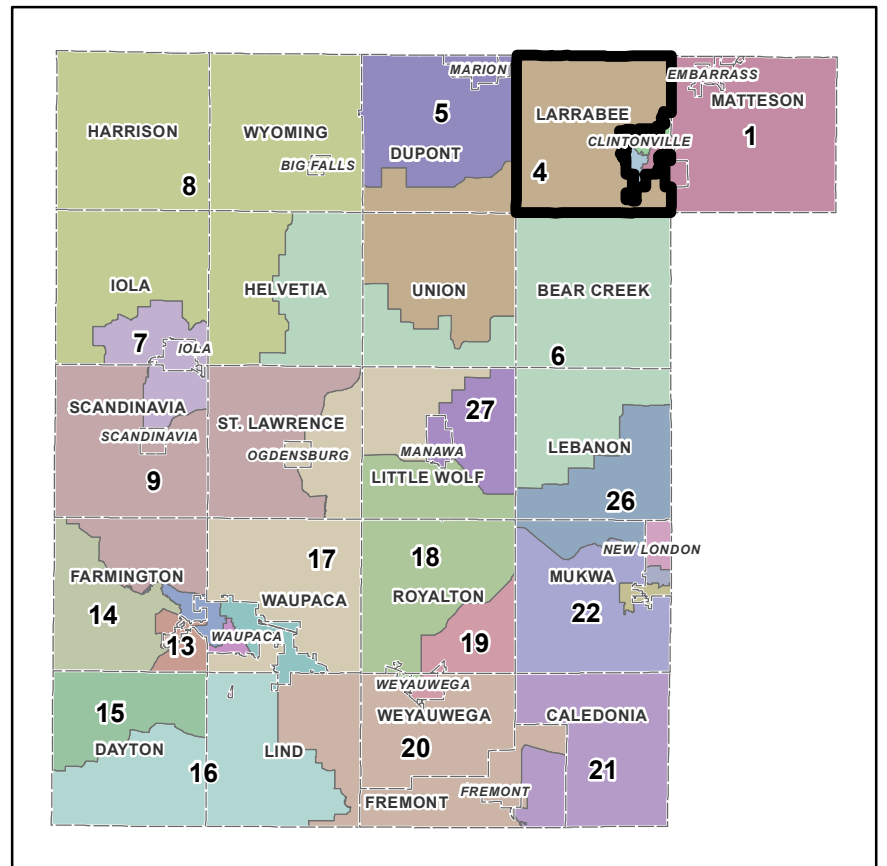
COUNTY SUPERVISORY DISTRICTS

# TOWN OF LARRABEE

PUBLIC SCHOOL DISTRICTS OVERVIEW




SUPERVISORY DISTRICTS OVERVIEW



### Legend

- US Highway
  - State Highway
  - County Highway
  - Local Road
  - Private Road
  - Alley
  - Railroad
  - Municipal Boundary
  - Supervisory District
  - Water Body
- 
- Voting Ward**
  - Larrabee - T1
  - Larrabee - T2



MAP SCALE - LARGE MAPS ARE THE SAME SCALE



1" = 3,960' 1:47520

